

20/01502/FUL

Redditch Gateway

Land Adjacent To The A4023 Coventry Highway

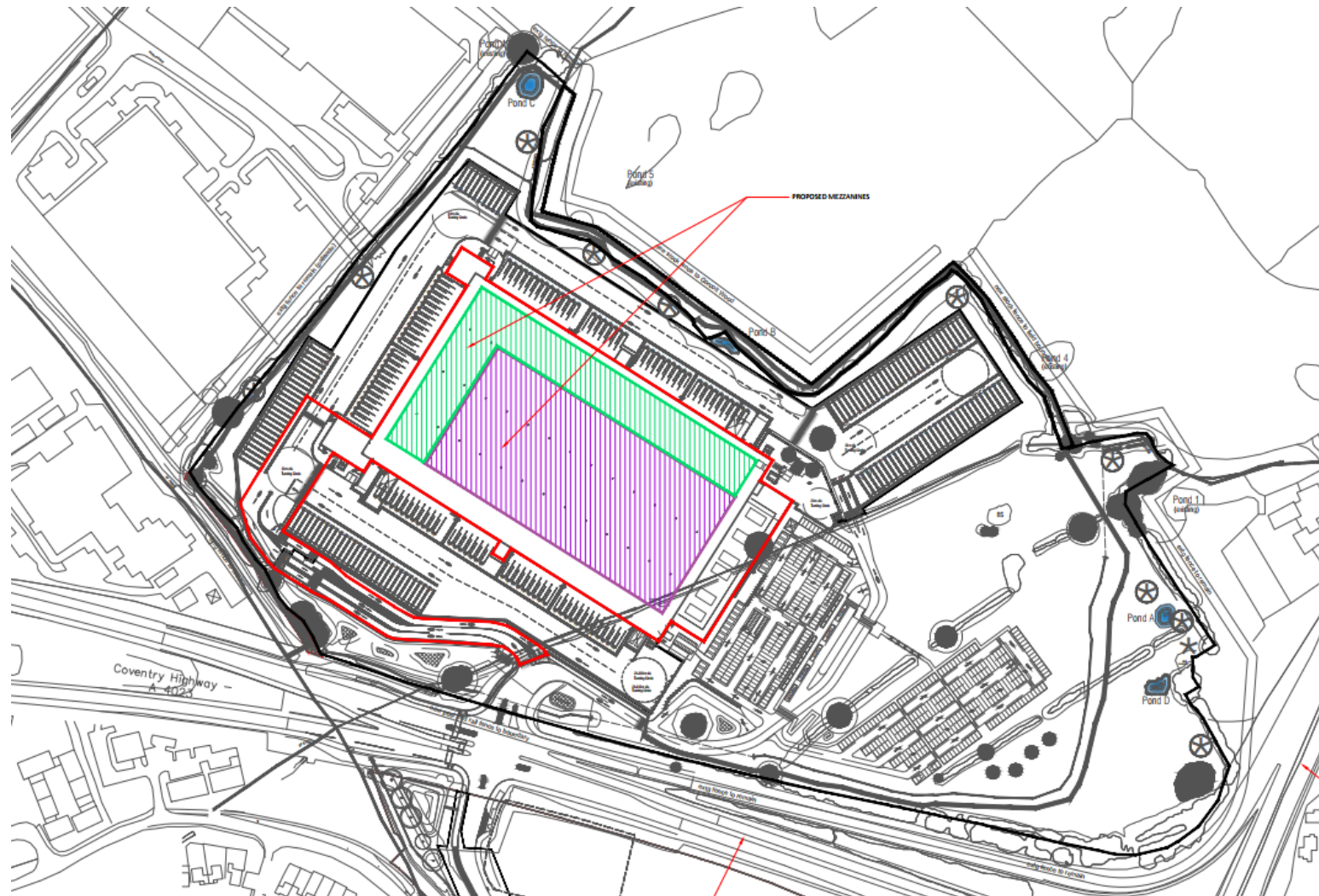
Redditch

Internal works to facilitate a new mezzanine level
in the storage and distribution building approved
under the reserved matter consent


19/00619/REM

Recommendation: Approve

Location Plan



PROJECT TITLE REDDITCH			
DRAWING TITLE LOCATION PLAN			
Scale 1:1250@A0	Date 16.11.2020	Drawn by A.T.	Checked by
Drawing Status PLANNING			
Drawing No. 20106_P03			Revision A

 **RED LINE APPLICATION**

SITE AREA - 17.45 HA / 43.12 ACRES

BROMSGROVE DISTRICT COUNCIL

10.14 HA (25.06 ACRES)





STRATFORD ON AVON DISTRICT COUNCIL

7.31 HA (18.06 ACRES)

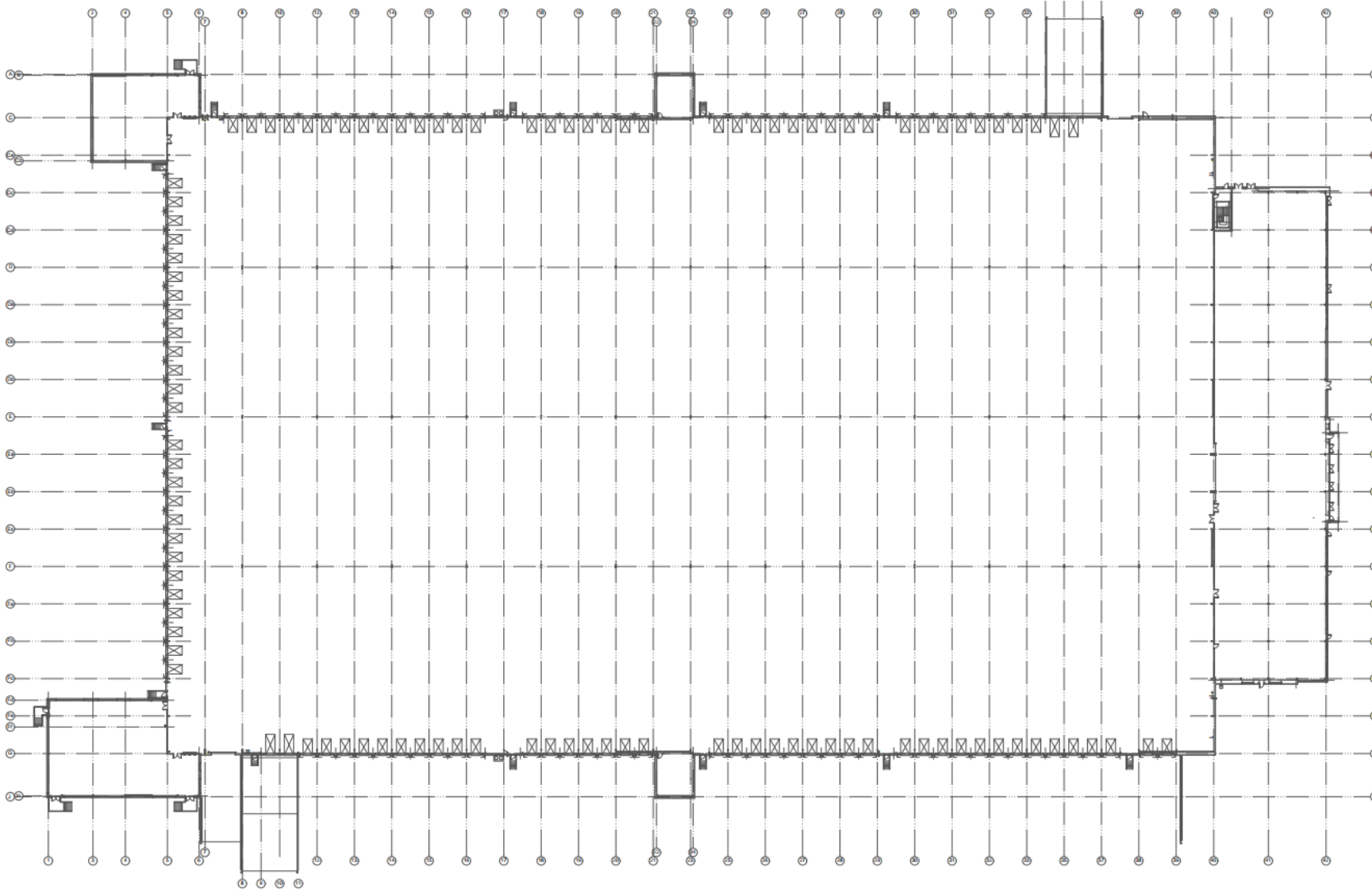
Council Boundaries with proposed Mezzanine



PROJECT TITLE REDDITCH			
DRAWING TITLE COUNCIL BOUNDARIES WITH NEW PROPOSED MEZZANINE			
Scale 1:1250@A0	Date 16.11.2020	Drawn by A.T.	Checked by
Drawing Status PLANNING			
Drawing No. 20106_P04		Revision A	

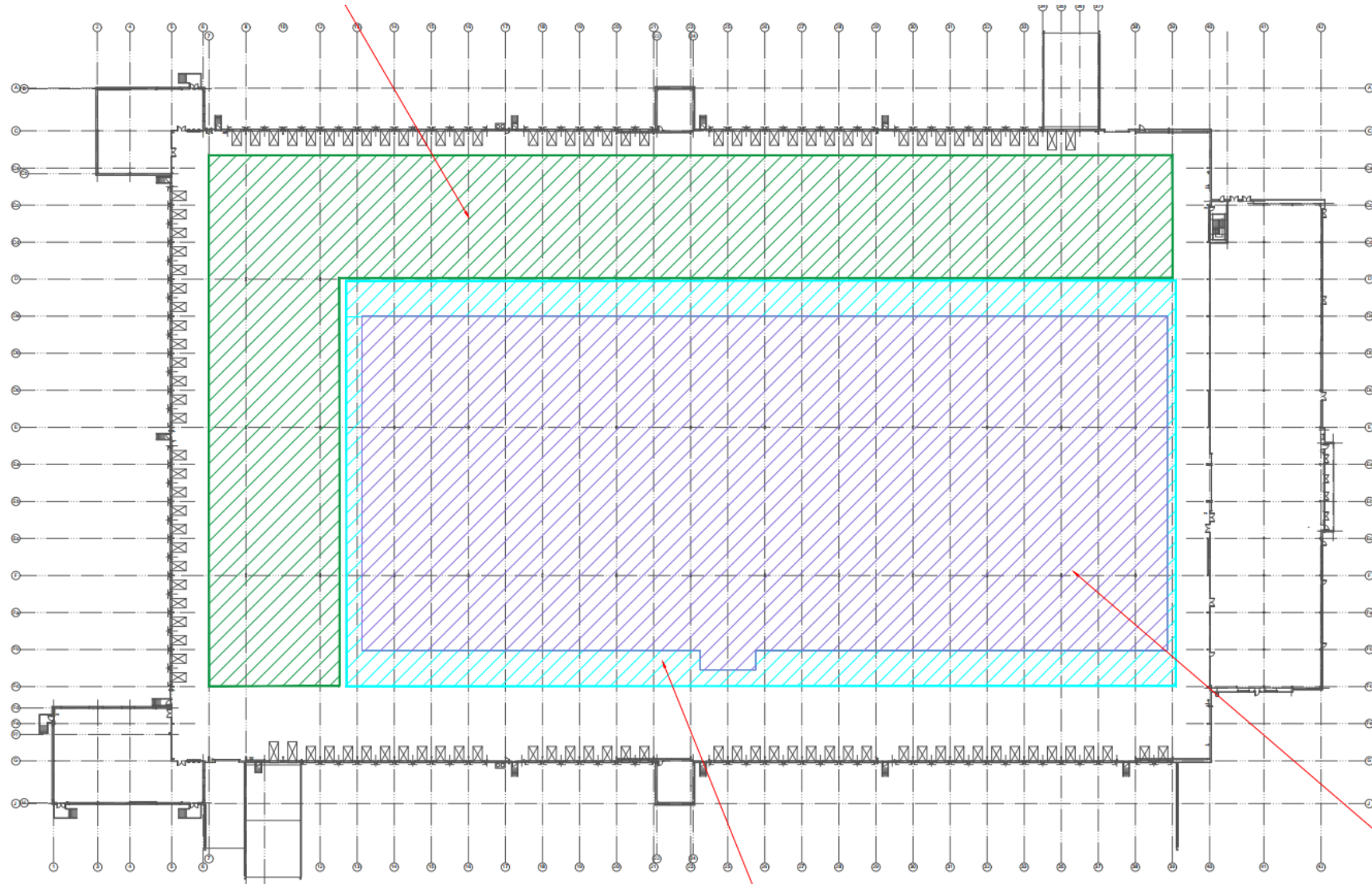
-  BROMSGROVE DISTRICT COUNCIL
-  STRATFORD ON AVON DISTRICT COUNCIL
-  RED LINE APPLICATION BOUNDARY
-  COUNCIL BOUNDARY

Existing Ground Floor Plan



PROJECT TITLE REDDITCH			
DRAWING TITLE EXISTING GROUND FLOOR PLAN			
Scale 1:500@A1	Date 16.11.2020	Drawn by A.T.	Checked by
Drawing Status PLANNING			
Drawing No. 20106_P06			Revision A

Proposed Mezzanine Plan



PROJECT TITLE REDDITCH			
DRAWING TITLE PROPOSED MEZZANINE PLAN			
Scale 1:500@A1	Date 16.11.2020	Drawn by A.T.	Checked by
Drawing Status PLANNING			
Drawing No. 20106_P05			Revision A

LIGHTWEIGHT MEZZANINE
8000 SQ.M AREA



CONCRETE DECK
MEZZANINE
3,063 SQ.M



CONCRETE DECK
MEZZANINE
12,615 SQ.M



CONCRETE DECK MEZZANINE
TOTAL AREA 15,678 SQ.M